 GPS Map Camera

**Kathua, null, null**

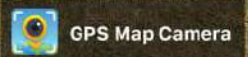
W.No.2, opp. Government Women College, Ward No 2 Down Town, Kathua, 184101

Lat 32.370665°

Long 75.516666°


18/11/21 12:14 PM

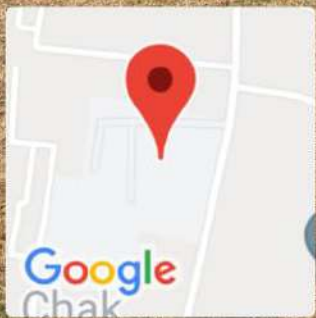




**Chak Gadadhar, null, null**  
**Nagri-Parole Adda, Chak Gadadhar, 184101**  
**Lat 32.370791°**  
**Long 75.516083°**  
**18/11/21 12:15 PM**



 GPS Map Camera



Kathua, null, null

Ward Number 2 Link Rd, Urliwand, Kathua, 184101

Lat 32.371453°

Long 75.516123°

18/11/21 12:16 PM



Latitude: 32.369495°

Local : 11:33:16

Longitude: 75.514667°


GMT : 06:03:16

ALTITUDE : 0 METER

WEDNESDAY 08.12.2021

Nagri-Parole Adda, Chak Gadadhar,  
184101





Latitude: 32.369495°

Local : 11:10:47


Longitude: 75.514667°

GMT : 05:40:47

ALTITUDE : 0 METER

WEDNESDAY 08.12.2021

Nagri-Parole Adda, Chak Gadadhar,



Latitude: 32.369495°

Local : 11:10:57

Longitude: 75.514667°

GMT : 05:40:57

ALTITUDE : 0 METER

WEDNESDAY 08.12.2021

Nagri-Parole Adda, Chak Gadadhar,



Latitude: 32.369495°

Local : 11:33:14

Longitude: 75.514667°

GMT : 06:03:14

ALTITUDE : 0 METER

WEDNESDAY 08.12.2021

Nagri-Parole Adda, Chak Gadadhar,  
184101





Latitude: 32.370719°

Local : 11:45:48

Longitude: 75.516564°

GMT : 06:15:48

ALTITUDE : 277 METER

WEDNESDAY 08.12.2021

9GC8+3F8, Kathua, 184101







Latitude: 32.370158°

Local : 09:34:37

Longitude: 75.514125°

GMT : 04:04:37

ALTITUDE : 0 METER

THURSDAY 09.12.2021



Latitude: 32.370158°

Local : 09:33:52

Longitude: 75.514125°

GMT : 04:03:52

ALTITUDE : 0 METER

THURSDAY 09.12.2021



Latitude: 32.370787°

Local : 10:23:31

Longitude: 75.515496°

GMT : 04:53:31

ALTITUDE : 277 METER

FRIDAY 10.12.2021

Nagri-Parole Adda, Chak Gadadhar,  
184101



Latitude: 32.370787°

Local : 10:23:05

Longitude: 75.515496°

GMT : 04:53:05

ALTITUDE : 277 METER

FRIDAY 10.12.2021

Nagri-Parole Adda, Chak Gadadhar,  
184101